























- Notes:**
1. Generalized zoning categories reflect zoning districts with similar purposes, desired uses, and densities among the five municipal zoning ordinances of the Cornwall-Lebanon Region.
 2. See Tables 5-11 and 5-12 of the Regional Comprehensive Plan for land uses considered and comments for all identified sites.
 3. Rezoning action is not needed for the court-approved North Cornwall Commons or for the Preserve at Historic Cornwall Village. Future land use map designations are made in support of each project's ongoing development activity.
 4. Forested land within the Preserve at Historic Cornwall Village will be protected and will not be available for future development.

Generalized Zoning Types

	Generalized Agriculture		Limited Industrial		Low Density Residential
	Intensive Agriculture		Industrial/Manufacturing		Rural Residential
	Municipal Recreation		Planned Development		Medium Density Residential
	Conservation Recreation		Residential Forest		High Density Residential
	General Commercial		Forest		Special Purpose Residential
	Highway Commercial		Office Institutional		Village Residential
	Neighborhood Commercial		Residential Institutional		
	General Floodplain		Agricultural Holding		

MAP 11

FUTURE LAND USE

Cornwall-Lebanon Regional Comprehensive Plan

Scale (Feet)

0 1,100 2,200 4,400

JULY 2012

Gannett Fleming